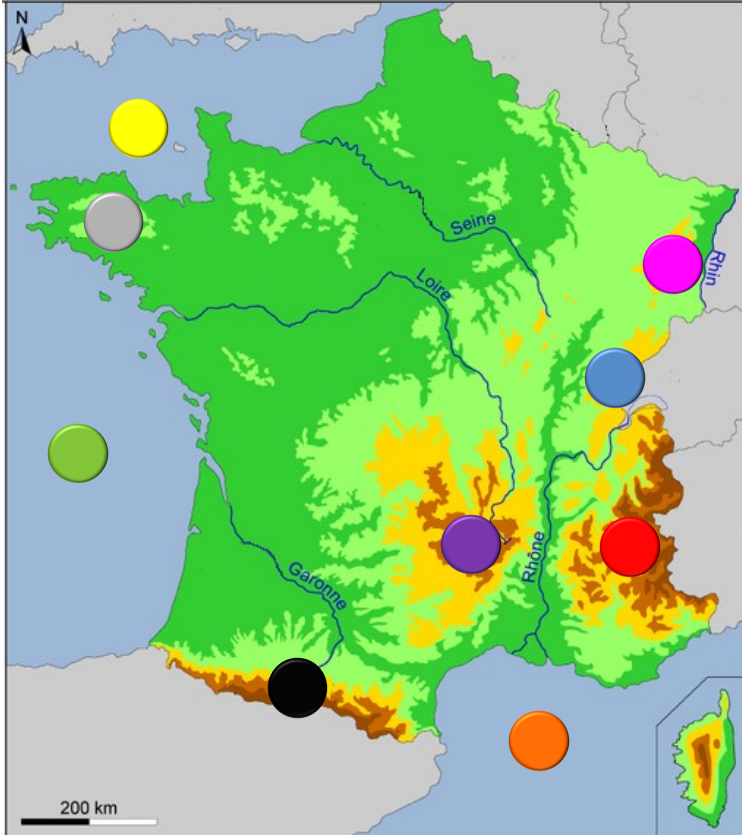
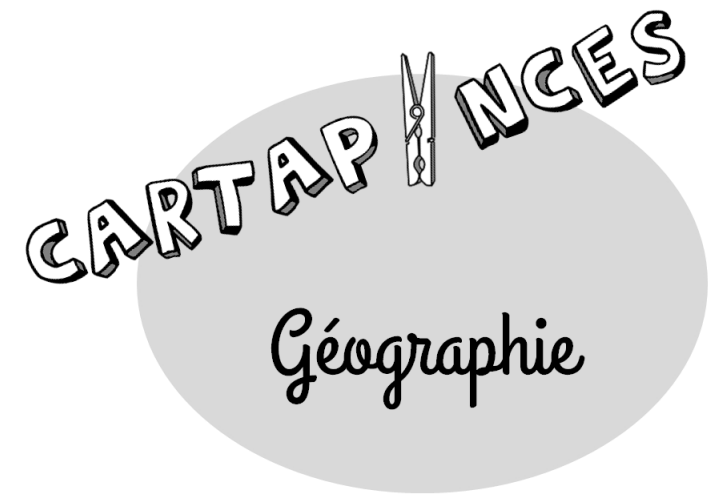





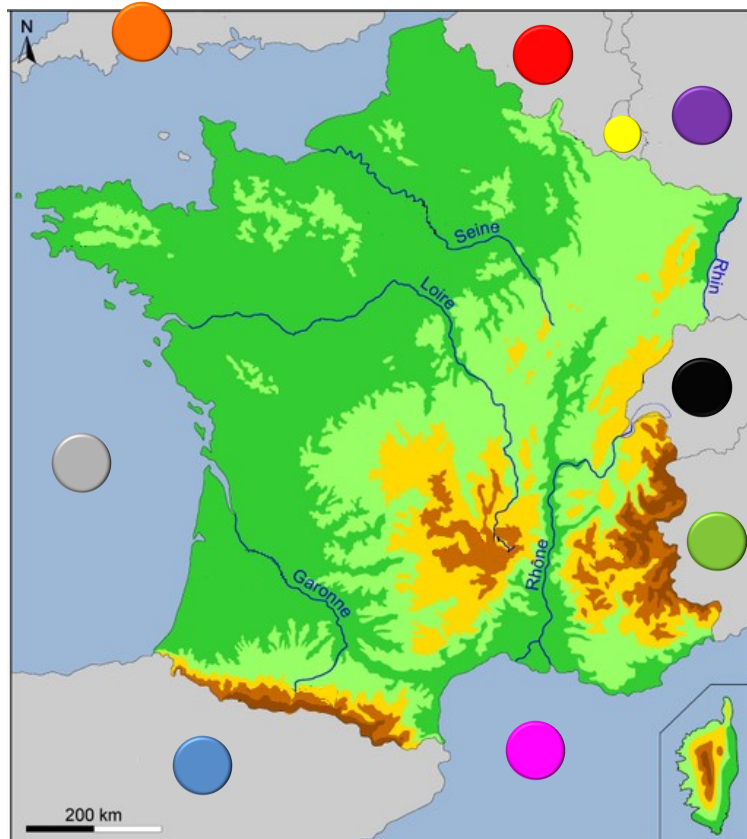


Connaissance : Le relief de la France



Les Vosges
Les Pyrénées
Le Massif Armoricain
Le Massif Central
La mer Méditerranée
L'Océan Atlantique
La Manche
Les Alpes
Le Jura






Le Royaume  
Uni



L'Allemagne



La Belgique




La Suisse



La mer  
Méditerranée



Le  
Luxem-  
bourg



L'Italie



L'Océan  
Atlantique




L'Espagne




Connaissance : Les pays limitrophes  
de la France

CARTAP | NCES

Géographie




plateau



montagne



plaine



plateau



montagne  
jeune





montagne  
ancienne



vallée



plaine

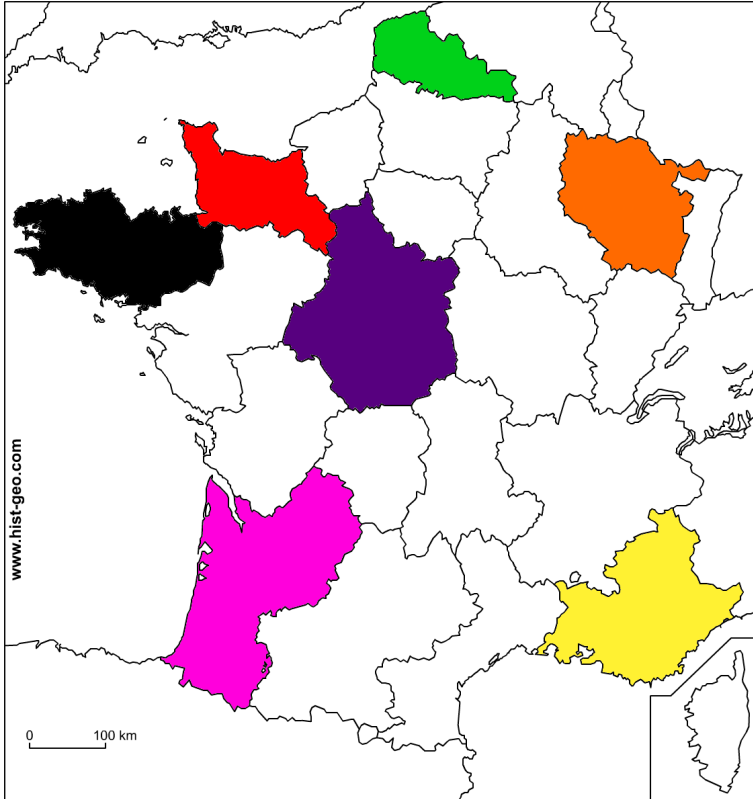


Connaissance : Le lexique du relief


CARTAP | NCES

Géographie

Capacité : Situer les régions de France.



Aquitaine




Bretagne



Lorraine




Centre




Nord-Pas-  
de-Calais



Basse-  
Normandie



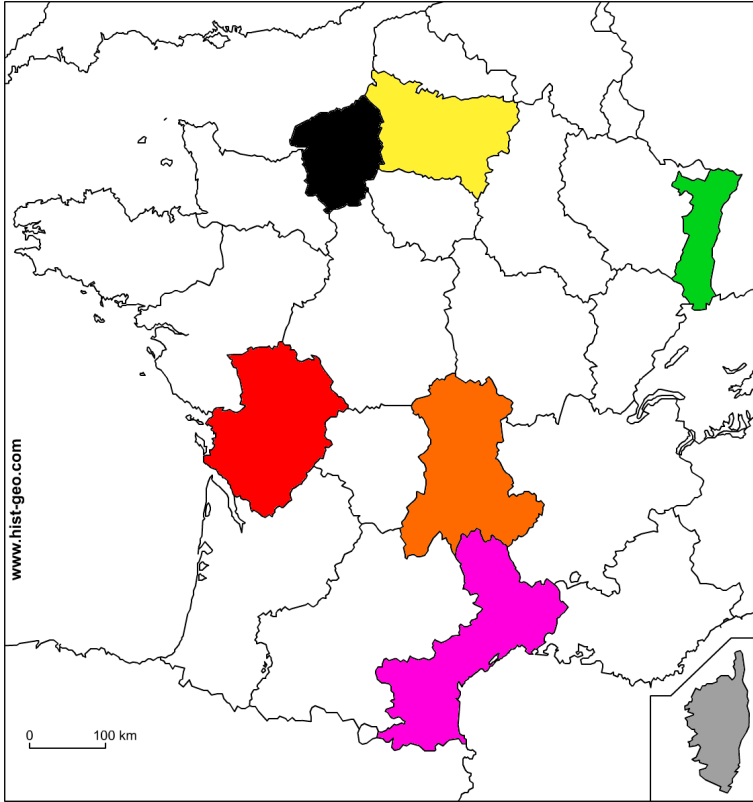
Provence-  
Alpes-Côte  
d'Azur







CARTAP | NCES

Géographie

Capacité : Situer les régions de France.

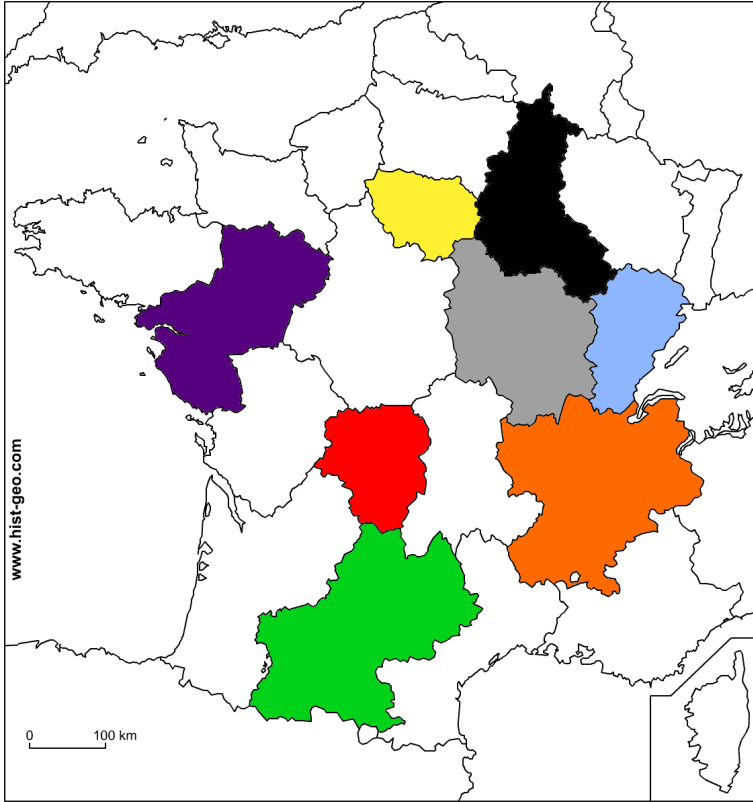


Corse
Picardie
Alsace
Auvergne
Languedoc-Roussillon
Haute-Normandie
Poitou-Charentes




**CARTAP**  **NCES**  
Géographie


Capacité : Situer les régions de France.



Pays de  
Loire



Ile de  
France



Franche-  
Comté




Rhône-  
Alpes




Midi-  
Pyrénées



Bourgogne



Limousin



Champagne  
-Ardenne



CARTAP | NCES

Géographie