

Associe chaque monument à son pays.


le Parthénon



la Grande Muraille



Notre-Dame




Big Ben




Saint Basile



le Taj Mahal



le Colisée




le temple de Kyoto




le château de Neuschwanstein




France



Russie



Japon



Chine



Grèce




Italie




Allemagne



Angleterre



Inde

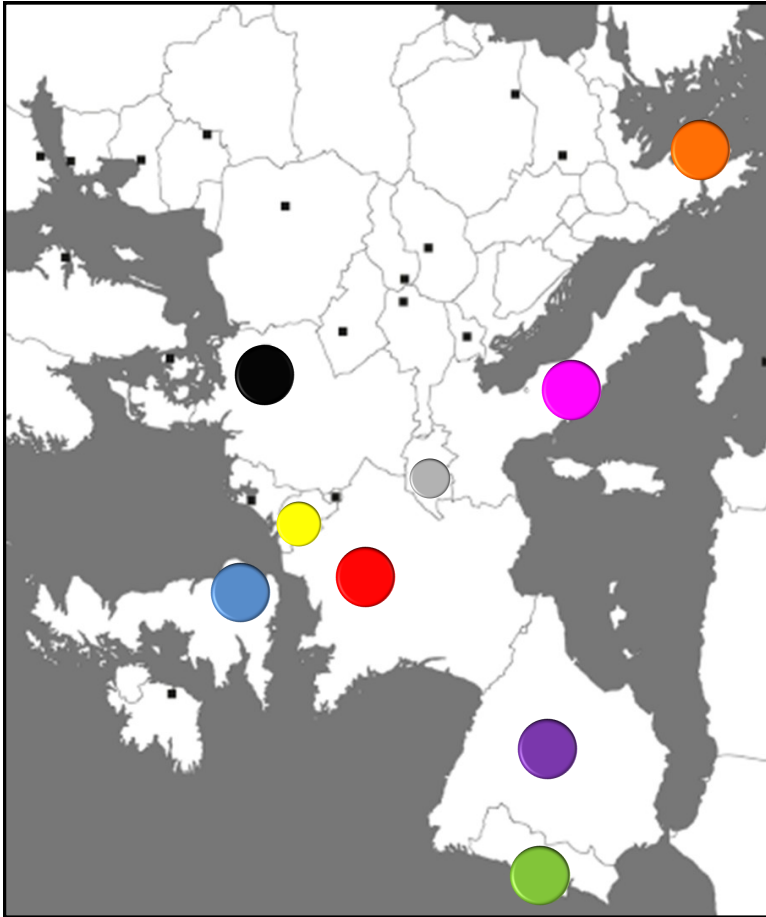


Capacité : Associer un monument et le pays dans lequel il se trouve.




CARTAP | NCES

Géographie

Connaissance : Les pays d'Europe



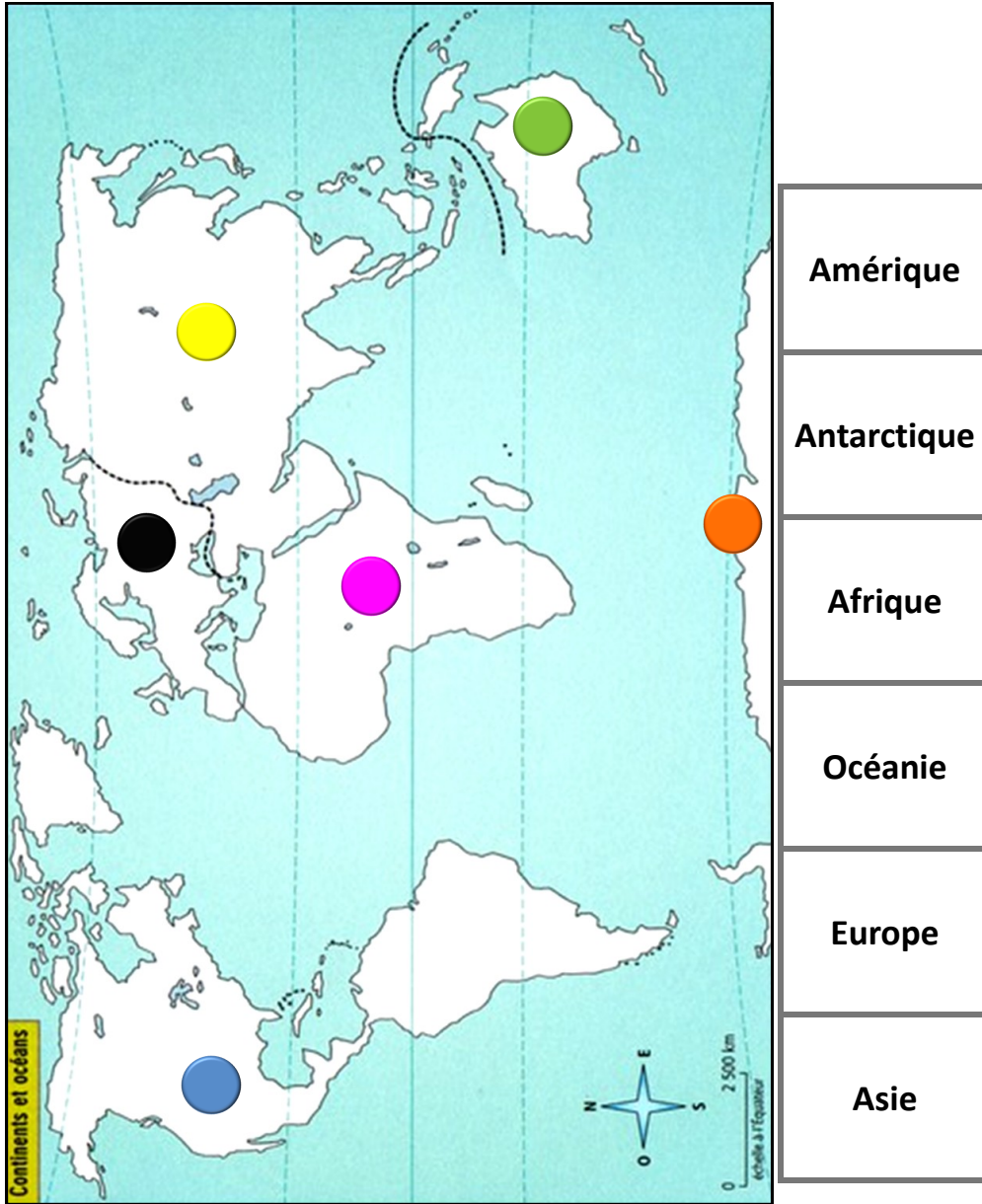
France
Belgique
Espagne
Portugal
Royaume- Uni
Grèce
Allemagne
Italie
Suisse




CARTAP | NCES

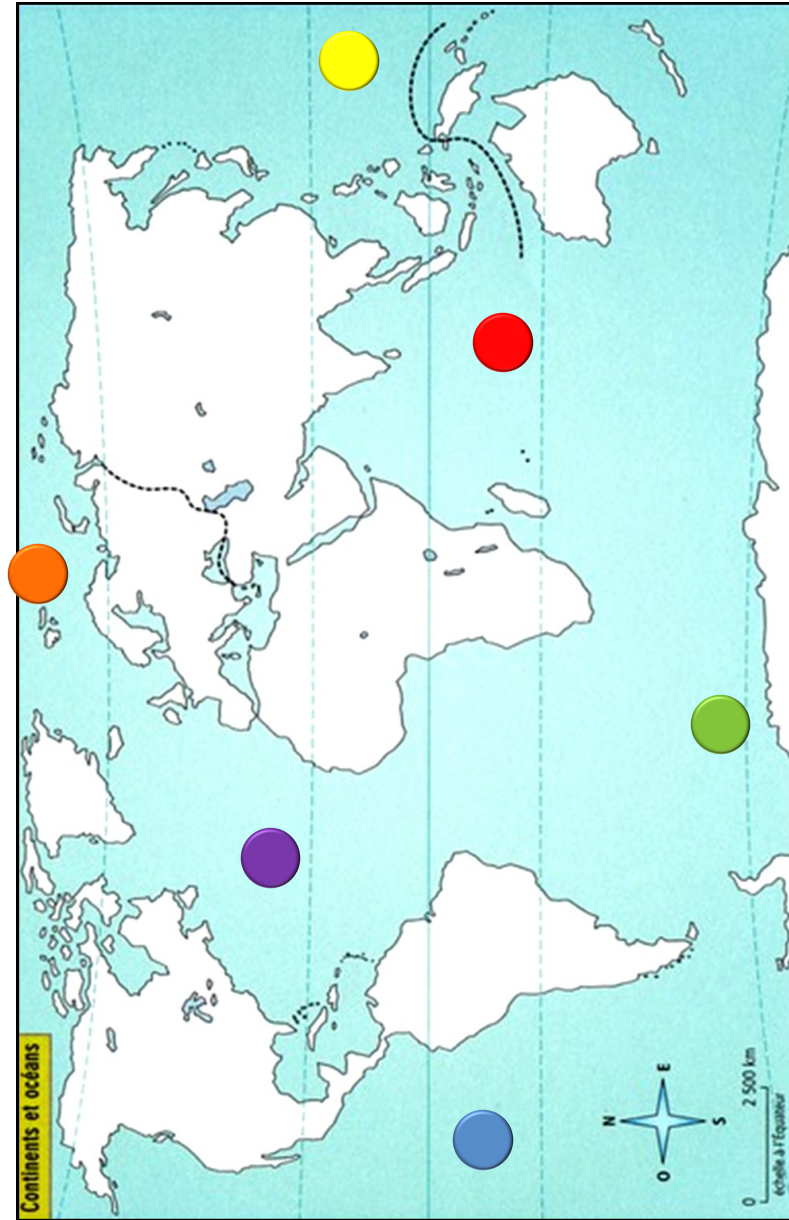
Géographie

Capacité : Situer les continents sur un planisphère.

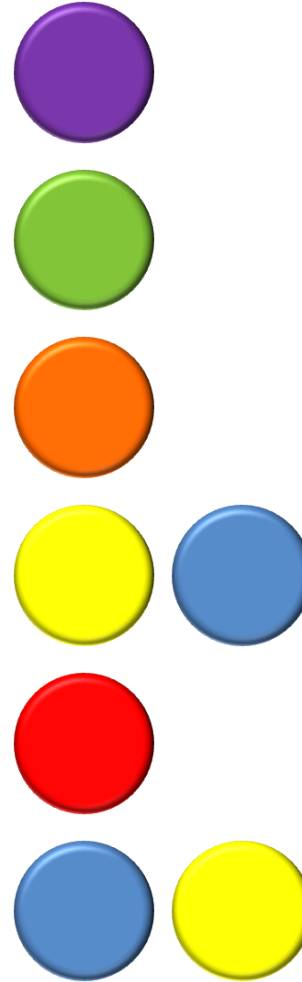


CARTAP  **NCES**
Géographie

Capacité : Situer les océans sur un planisphère.



Océan Atlantique
Océan glacial Antarctique
Océan glacial Arctique
Océan Pacifique
Océan Indien
Océan Pacifique



CARTAP  **NCES**
Géographie